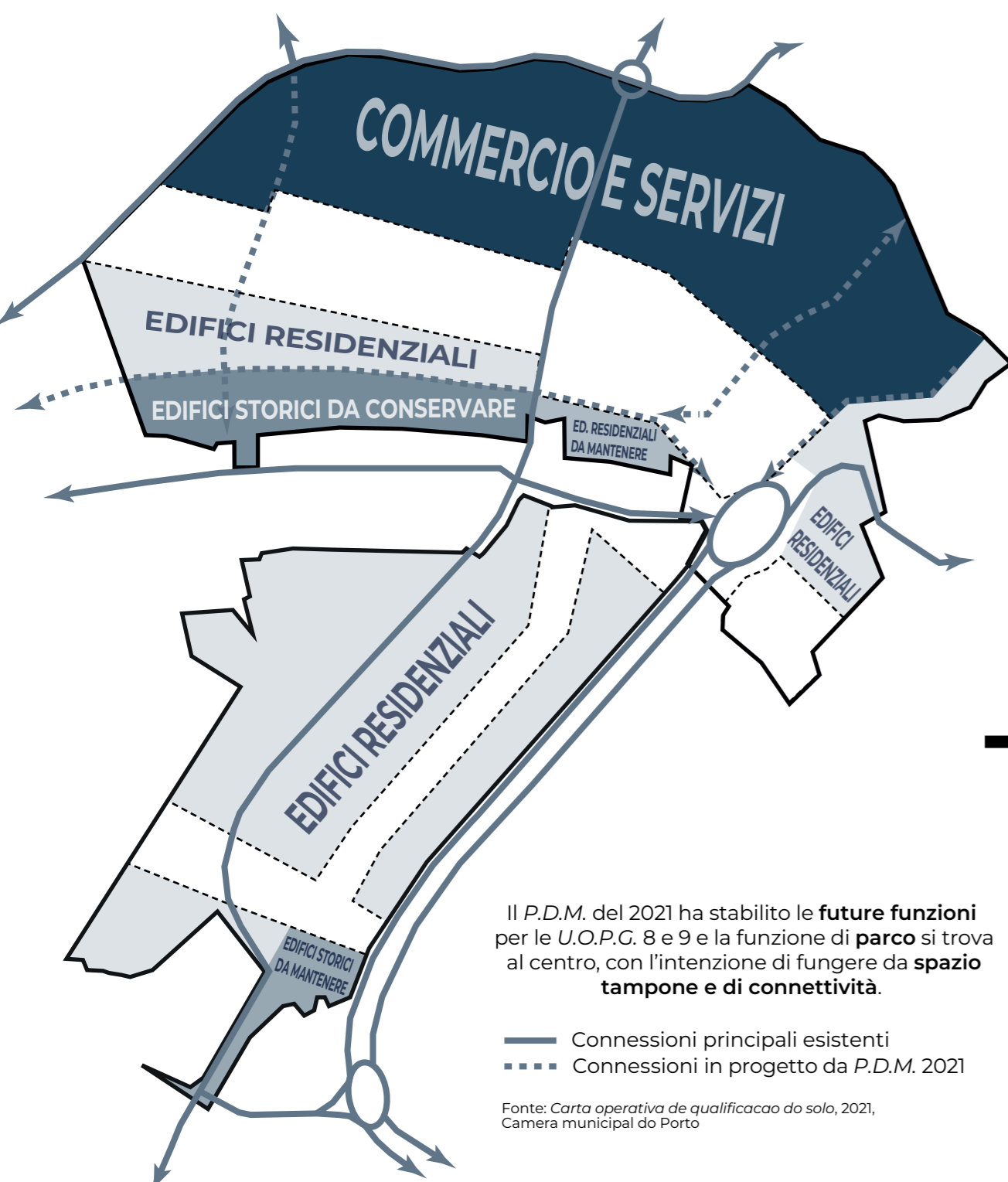
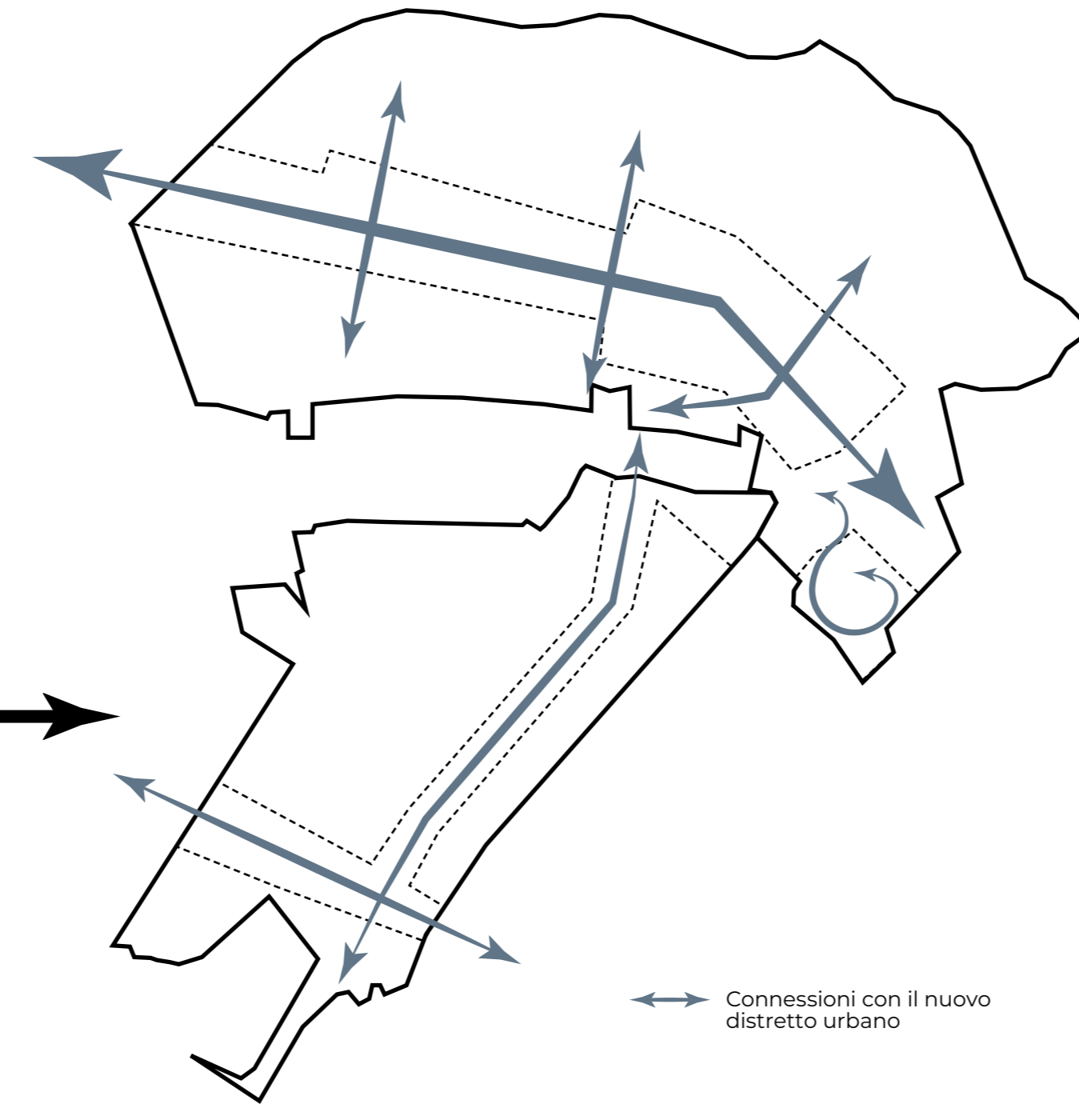


RIASSUNTO DELLE ANALISI
POSSIBILITÀ DI UN PROGETTO INTEGRATO CON LE
FUTURE FUNZIONI DELLE AREE ATTIGUE AL PARCO

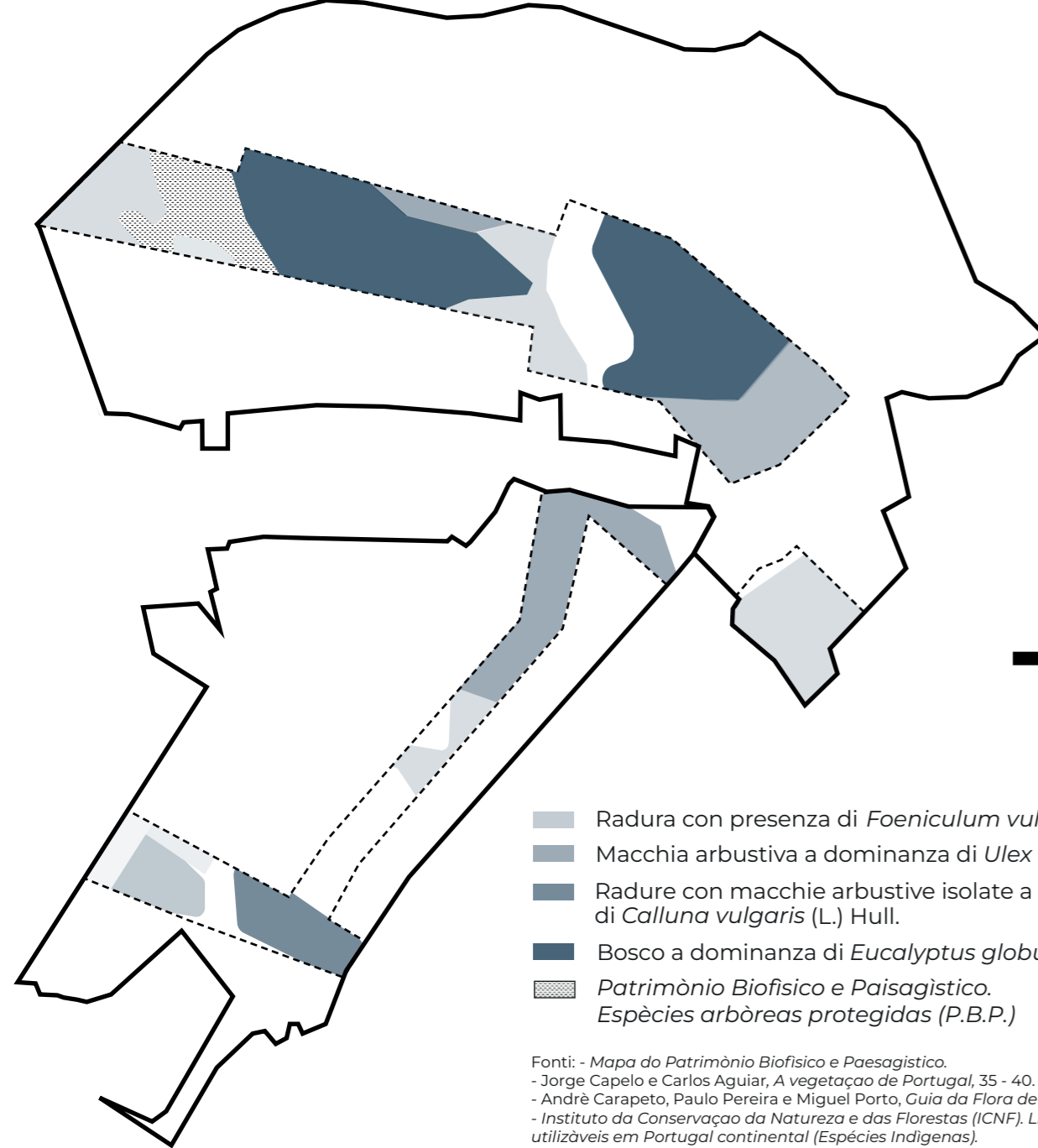


AZIONI PROGRAMMATICHE

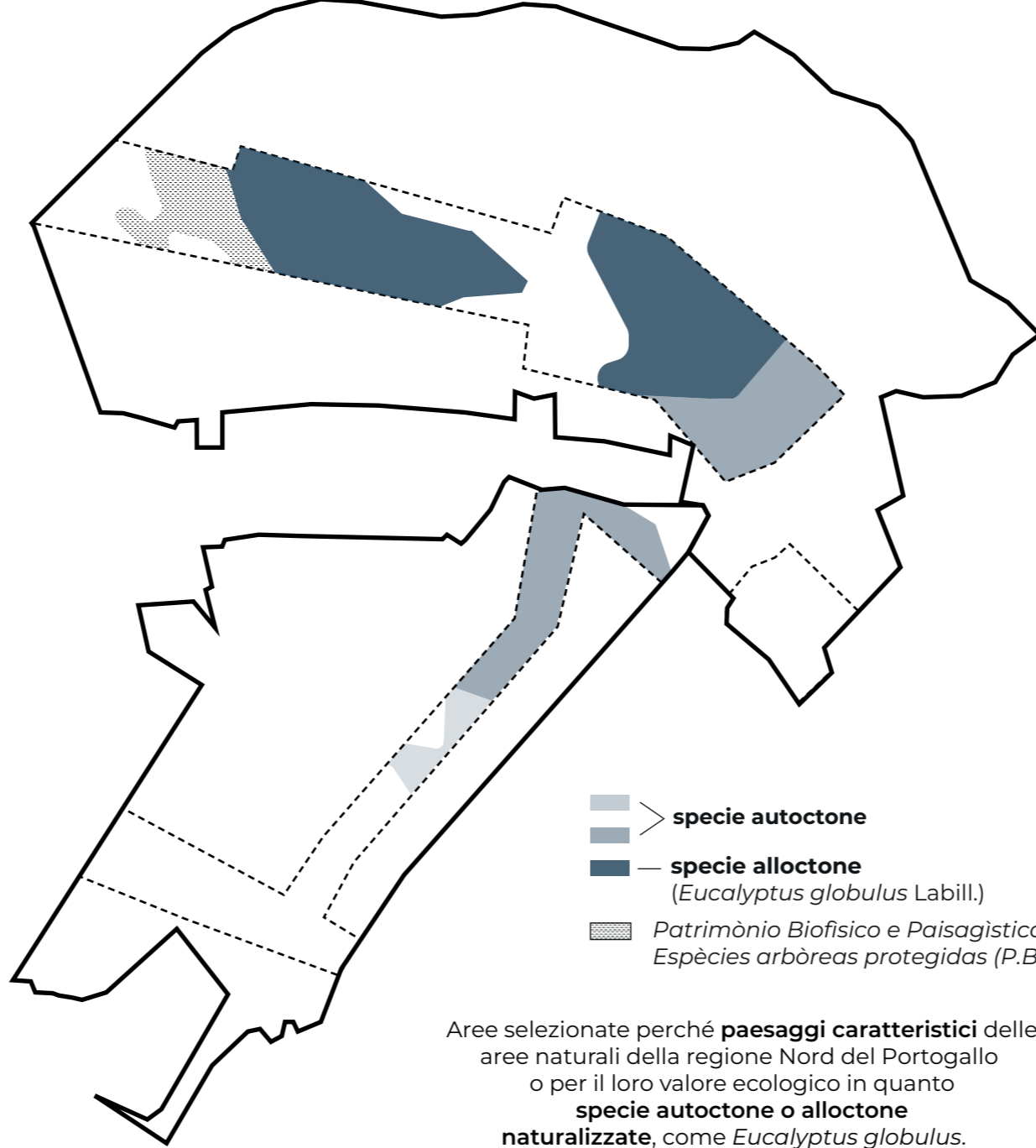
PARCO COME TESSUTO CONNETTIVO PER IL
NUOVO QUARTIERE



AREE VERDI



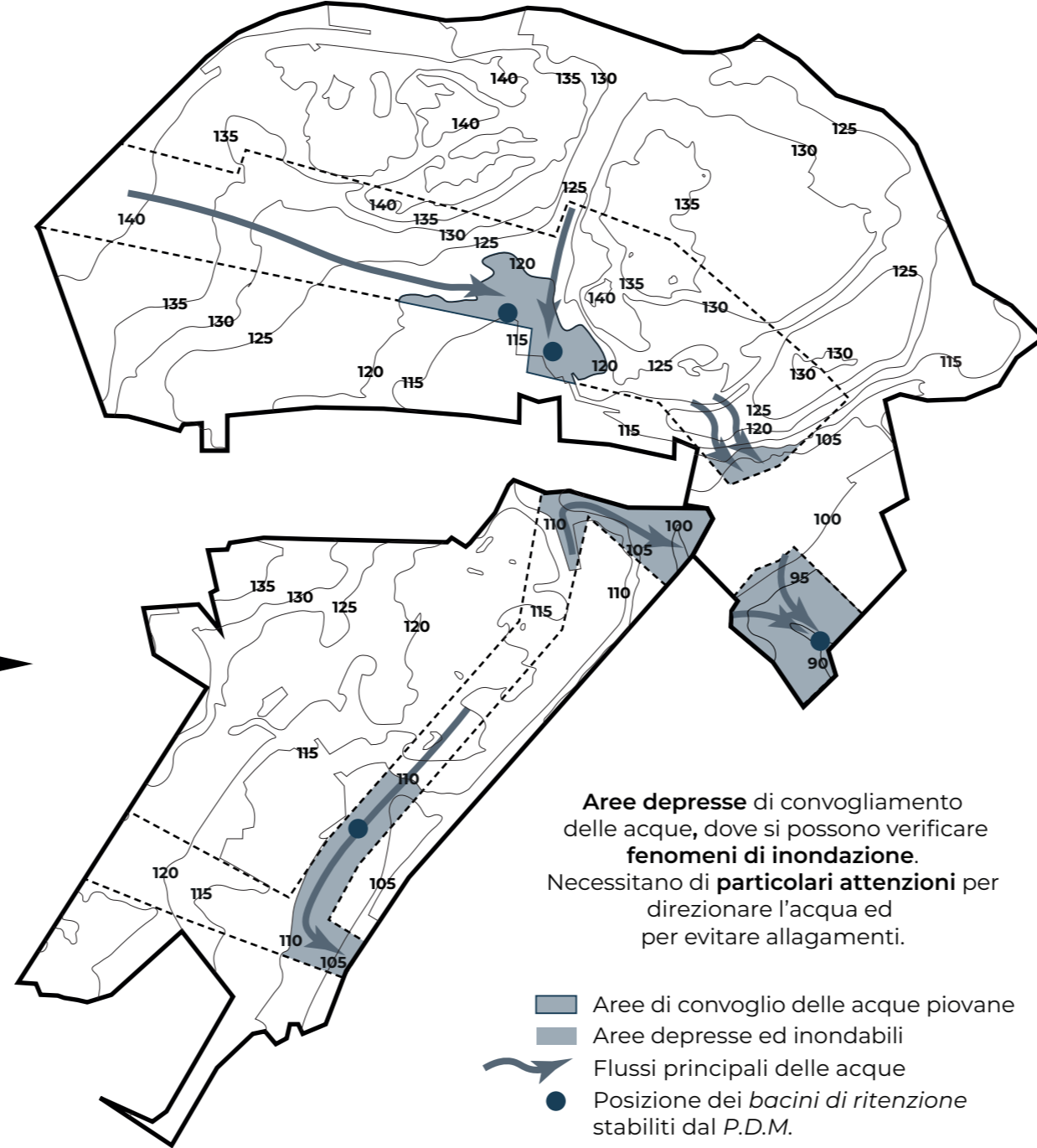
AREE VERDI MANTENUTE PER IL LORO VALORE
PAESAGGISTICO ED ECOLOGICO



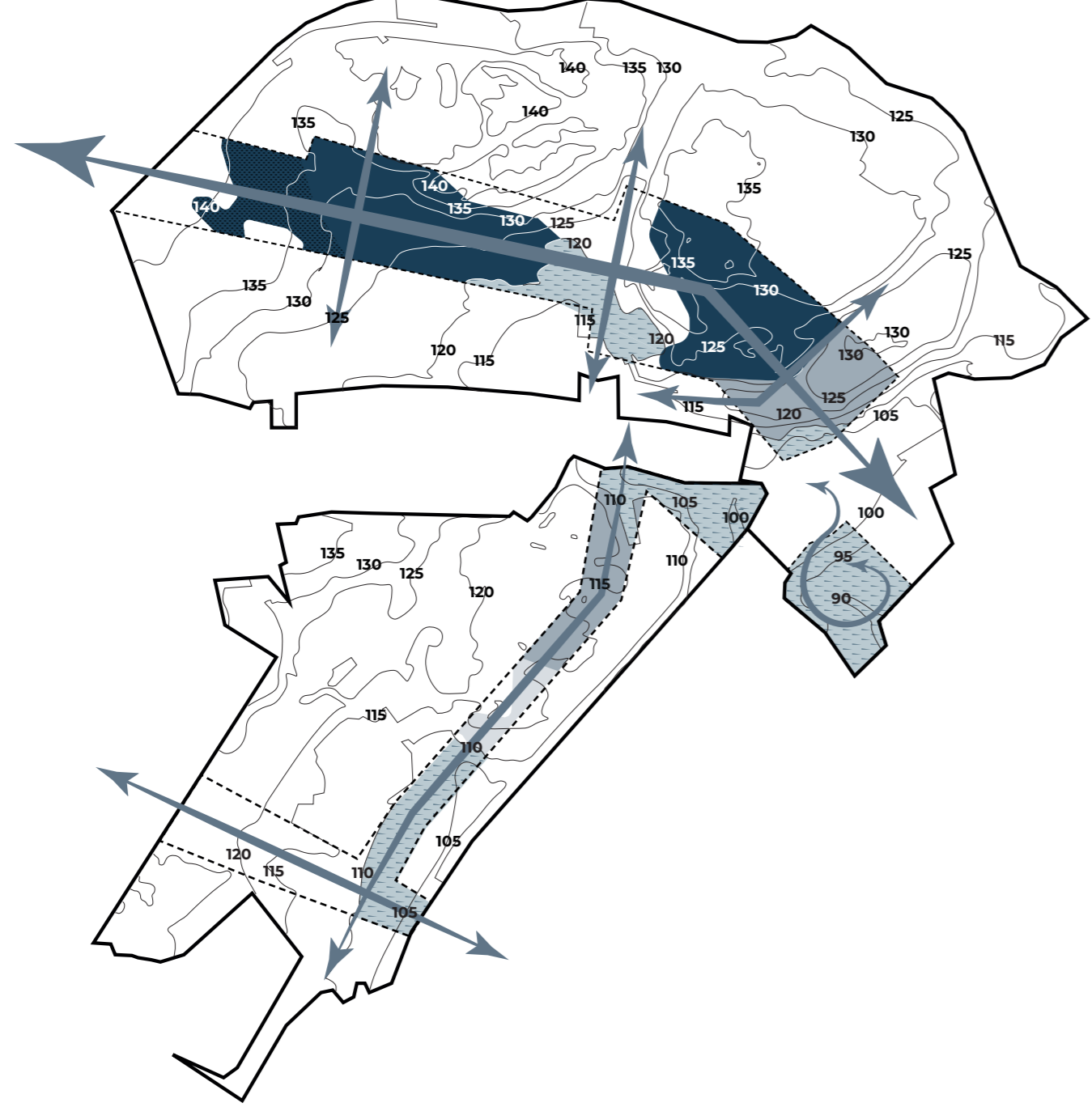
CURVE DI LIVELLO 5M



SPAZI PER LA GESTIONE DELLE ACQUE



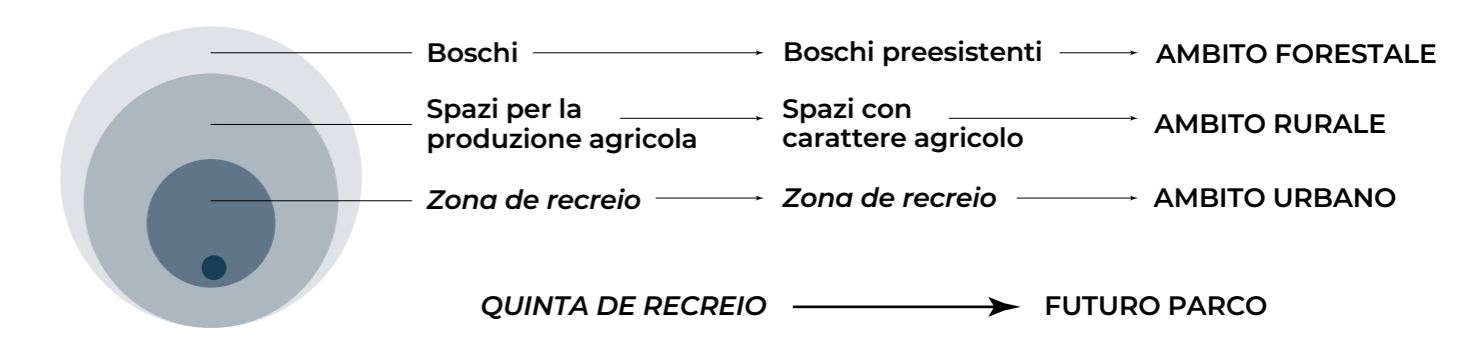
SINTESI DELLE AZIONI PROGRAMMATICHE



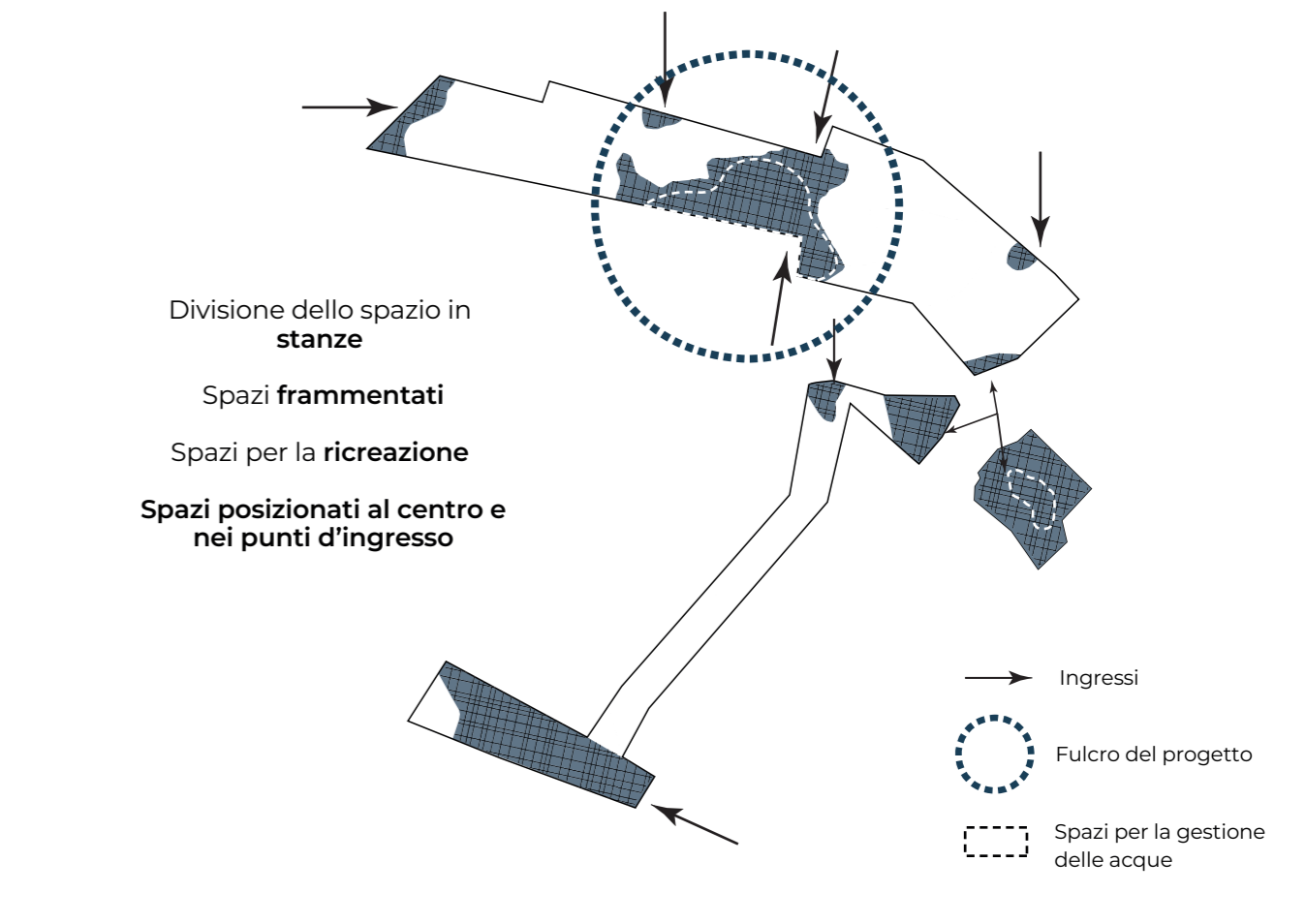
ORGANIZZAZIONE SPAZIALE DELLA QUINTA DE RECREIO



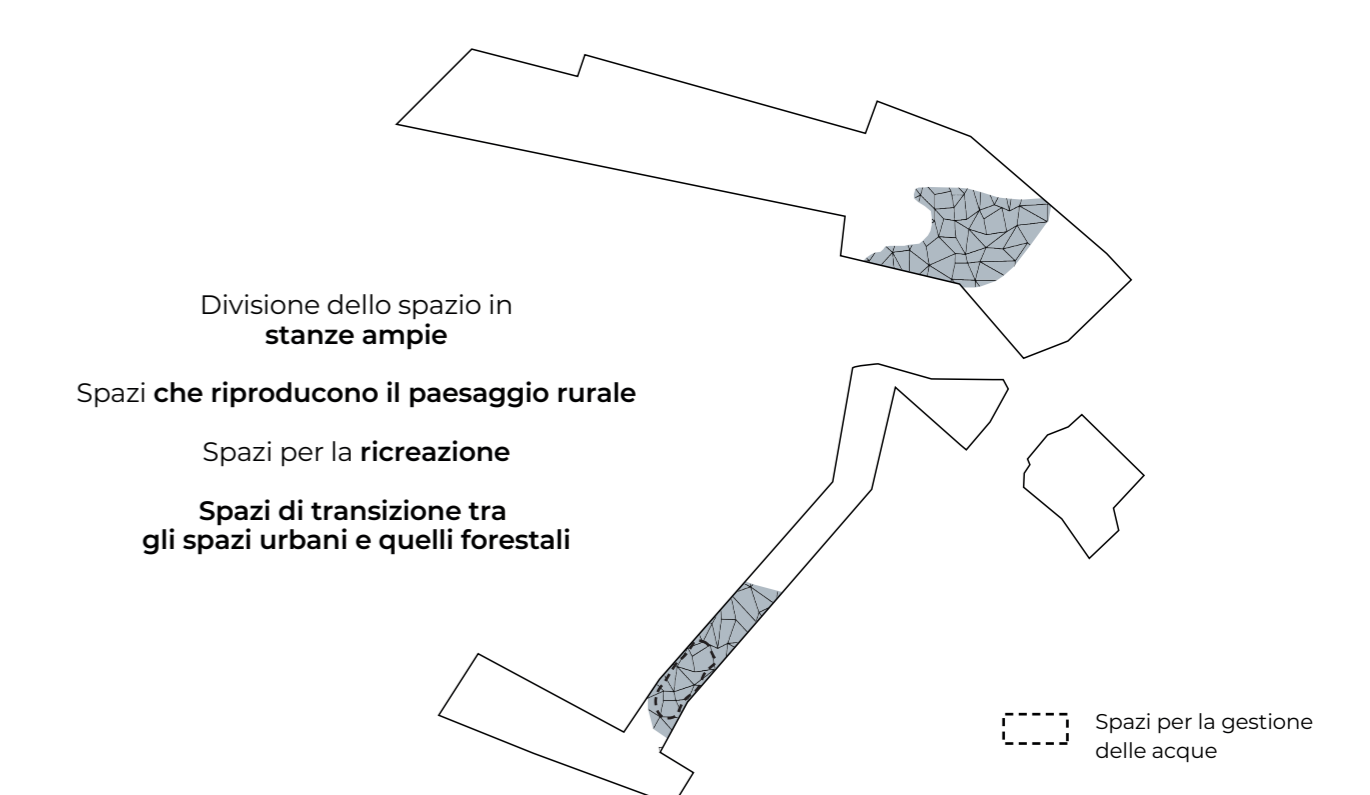
APPLICAZIONE DELL'ORGANIZZAZIONE SPAZIALE DELLA QUINTA DE RECREIO AL PROGETTO DEL PARCO



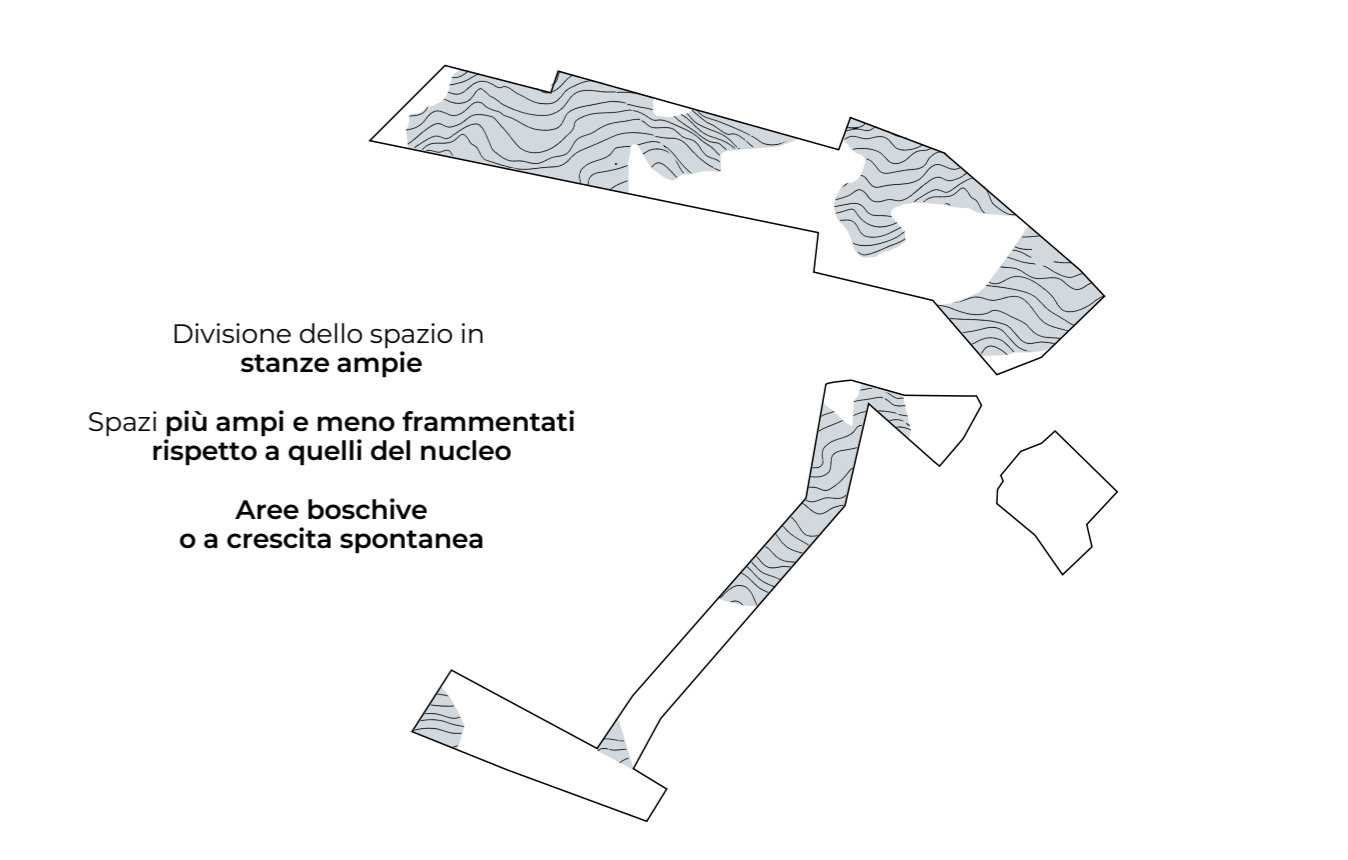
Zona de recreio → AMBITO URBANO



Spazi con carattere agricolo → AMBITO RURALE



Boschi preesistenti → AMBITO FORESTALE



CONCEPT

